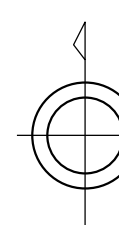






小山市都市計画基本図



	普通建物	△ 25.8 三角点
	堅ろう建物	※ 25.02 水準点
	普通無堅合	※ 25.0 公共基点等点 (公共基点)
	堅ろう無堅合	△ 25.02 公共基点 (公共基点)
		△ 25.8 燈子基準点 (燈子有しない)
		△ 25.0 標高基点 (標高基点)
		△ 25.6 図化機測定

[illegible][illegible][illegible]

Figure 1 is a schematic diagram of the water supply system for the Miyazaki Prefecture. It is divided into three main sections:

- Top Left:** Shows the Miyazaki River and the Miyazaki Water Intake. It includes a legend for "大" (Large) and "小" (Small) water supply areas, and a legend for "地中管" (Underground pipe), "送水管" (Water supply pipe), and "空管" (Air pipe). It also shows the Miyazaki River, Miyazaki Water Intake, Miyazaki Water Treatment Plant, and Miyazaki Water Supply.
- Top Right:** Shows the Miyazaki Water Treatment Plant and the Miyazaki Water Supply. It includes a legend for "送水管" (Water supply pipe) and "空管" (Air pipe). It also shows the Miyazaki River, Miyazaki Water Intake, Miyazaki Water Treatment Plant, and Miyazaki Water Supply.
- Bottom:** Shows the Miyazaki Prefecture map with various water supply areas and the Miyazaki River. It includes a legend for "大" (Large) and "小" (Small) water supply areas, and a legend for "地中管" (Underground pipe), "送水管" (Water supply pipe), and "空管" (Air pipe). It also shows the Miyazaki River, Miyazaki Water Intake, Miyazaki Water Treatment Plant, and Miyazaki Water Supply.

0 50 100 200 300 400 500

「この測量成果は、国土地理院長の承認及び助意を得て
四所所管の測量標及び測量成果を使用して得たものである
（承認番号）平16 国公 第810号」
「この測量成果は、国土地理院長の助意を受けて得たものである
（助意番号）平27 国公 第415号」
「この測量成果は、国土地理院長の助意を受けて得たものである。
（助意番号）令5 国公 第363号」

小山市

IX-1 E 60-3
(H-3)